I 49.89:82/46/MAP D 3

MOBILE.ECOLOGICAL ATLAS OF COASTAL ALABAMA.
OIL.GAS AND MINERAL RESOURCES. . . FWS/OBS-82/46-
MAP D3. . . FISH & WILDLIFE SERVICE.U.S.DEPT.OF
THE INTERIOR. . . 1984

1 OF 1
12.5X
SUPTDOCS/GPO
MAP D3

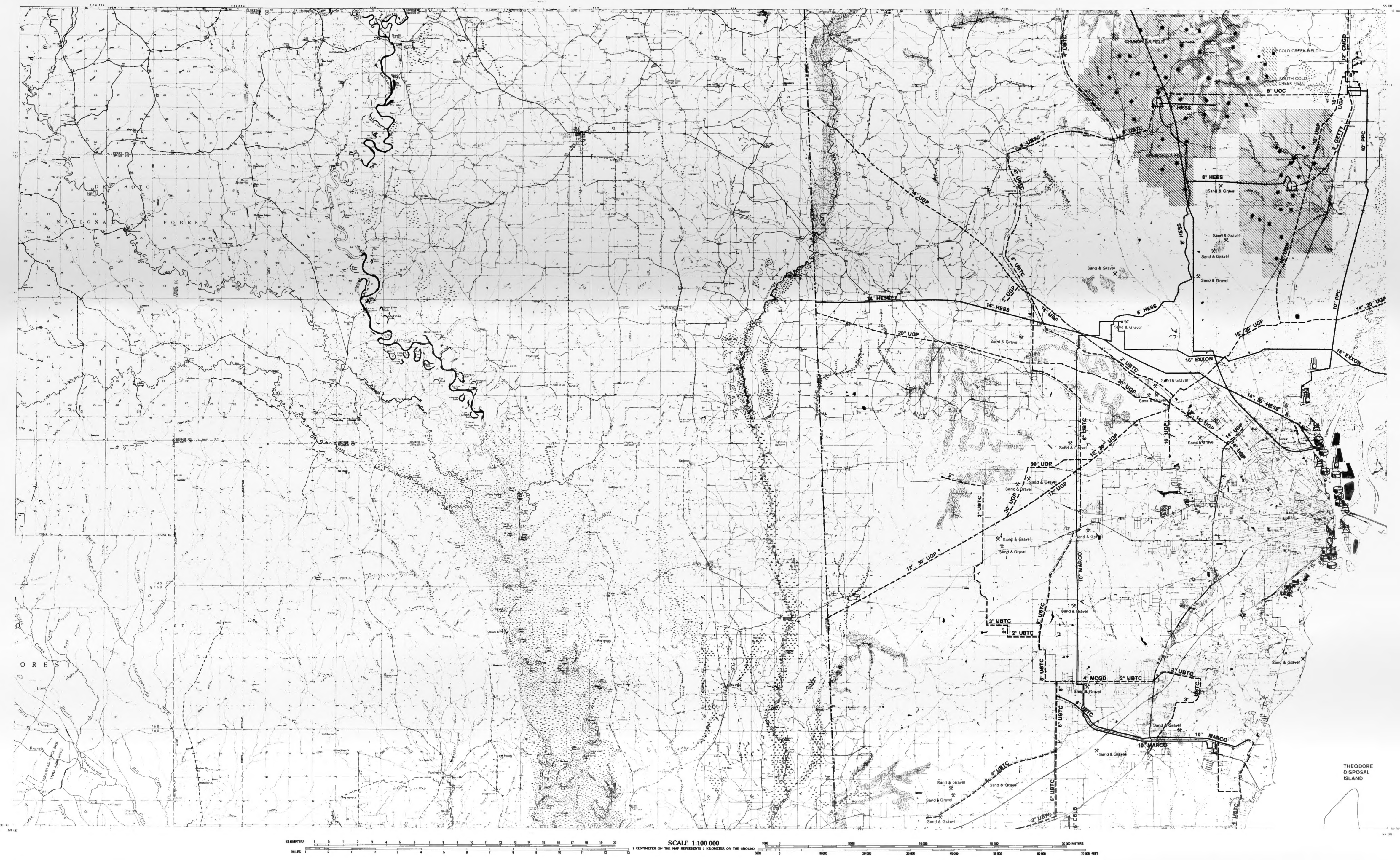

SCALE 1:100 000
1 CENTIMETER ON THE MAP REPRESENTS 1 KILOMETER ON THE GROUND

I 49.89:82/46/map D3

MAP D3

MMS 84-0052
FWS/OBS-82/46

Mobile

ECOLOGICAL ATLAS OF COASTAL ALABAMA

OIL, GAS AND MINERAL RESOURCES

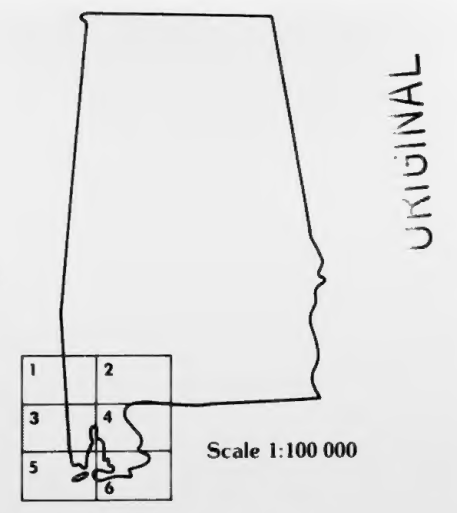

ORIGINAL

TOPICAL MAPS IN THIS ATLAS:
- A. BIOLOGICAL RESOURCES
- B. SOCIOECONOMIC FEATURES
- C. SOILS AND LANDFORMS
- D. OIL, GAS AND MINERAL RESOURCES
- E. HYDROLOGY AND CLIMATOLOGY

1984

Produced by U.S. Fish and Wildlife Service
and Minerals Management Service

Projection and 10,000 meter grid, zone 17 Universal Transverse Mercator
25,000-foot grid ticks based on Alabama coordinate system, south zone

Overlay material compiled in 1983 from latest available data obtained from Federal, State and Local government agencies and other sources.

OIL AND GAS

▨	Oil field (designated by Alabama Oil and Gas Board)
●	Oil well (active)
8" HESS	Oil pipeline: diameter (owner)/see KEY
	Oil storage
	Oil refinery
▨	Gas field
☼	Gas well (active)
✸	Gas condensate well (active)
4" COF	Gas pipeline: diameter (owner)/see KEY
	Gas processing and treatment plant
	Oil and gas related shipyard

OTHER MINERAL RESOURCES

▒	Sand
▒	Sand and gravel
⚒ Sand & Gravel	Sand and gravel mining site (active)
▓	Clay
⚒ Clay	Clay mining site (active)
▒	STUDY AREA OFFSHORE BOUNDARY

KEY TO PIPELINE OWNERSHIP

AMOCO	American Oil Company
CBLB	City of Bayou La Batre
CBM	City of Bay Minette
CMGD	Clark-Mobile Gas District
COB	City of Brewton
COF	City of Fairhope
DEL	Delvan Corporation
DOP	Douglas Oil Purchasing
EXXON	Exxon Pipeline Company
FGT	Florida Gas Transmission Company
GETTY	Getty Oil Company
HESS	Hess Pipeline Company
MARCO	Marion Corporation
MIL	Miller Purchasing Company
PERM	Permian Corporation
PPC	Phillips Petroleum Company
RU	Riviera Utilities
UBTC	Utilities Board, Town of Citronelle
UGP	United Gas Pipeline Company
UOC	Union Oil of California

THE COASTAL ALABAMA ECOLOGICAL ATLAS WAS PRODUCED BY THE U.S. FISH AND WILDLIFE SERVICE DIVISION OF BIOLOGICAL SERVICES, NATIONAL COASTAL ECOSYSTEMS TEAM (FWS NO. 14-16-0009-81-062) AND THE MINERALS MANAGEMENT SERVICE FOR COASTAL PLANNERS, DECISION MAKERS, AND THE GENERAL PUBLIC TO DETERMINE AND EVALUATE CHANGES AND TO RESOLVE CONFLICTS AMONG LAND USES, FISH AND WILDLIFE REQUIREMENTS, AND THE MAINTENANCE OF ECOLOGICAL DIVERSITY. COASTAL ALABAMA IS DEFINED AS THE COMBINED BOUNDARIES OF MOBILE AND BALDWIN COUNTIES, ALABAMA INCLUSIVELY AND EXTENDS APPROXIMATELY 3 MILES OFFSHORE. THERE IS NO ATTEMPT, IN THE DESIGN OR PRODUCTS OF THIS STUDY, TO DEFINE THE LIMITS OF PROPRIETARY JURISDICTION OF ANY FEDERAL, STATE, OR LOCAL GOVERNMENT OR TO ESTABLISH THE GEOGRAPHICAL SCOPE OF THE REGULATORY PROGRAMS OF GOVERNMENT AGENCIES.

THIS MAP HAS BEEN COMPILED FROM A VARIETY OF SOURCE MATERIALS INCLUDING MAPS, AERIAL PHOTOGRAPHS, AND REPORTS. SINCE MANY SOURCES CONTAINED ONLY GENERALIZED LOCATONS OF RESOURCES AND OTHER MAPPED FEATURES, THE USER SHOULD NOT RELY ON THESE MAPS FOR PRECISE MEASUREMENTS OF DISTANCES OR AREAS.

PRIMARY SOURCES OF MAPPED INFORMATION:

PIPELINES: Alabama Coastal Area Board 1977. Alabama Public Service Commission 1982 and individual petroleum companies 1982.

REFINERIES: International Petroleum Encyclopedia, Pennwell Publishing Co. 1981.

DRILLING SITES: Alabama State Oil and Gas Board 1981

OIL AND GAS FIELDS: Geological Survey of Alabama, State Oil and Gas Board 1982

SAND, GRAVEL, AND CLAY: Geological Survey of Alabama 1969

SAND, GRAVEL, AND CLAY ACTIVE MINING SITES: Geological Survey of Alabama 1980.

MAP NOTE:
THE BASE MAPS HAVE BEEN COMPILED FROM INFORMATION ON THE U.S.G.S. 1:24,000 SCALE MAP SERIES WHICH MAY VARY IN DETAIL DUE TO DIFFERENT DATES OF COMPILATION.

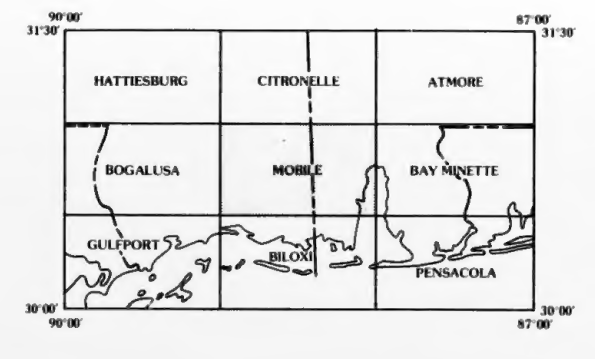MICROFILMED FROM
BEST AVAILABLE COPY